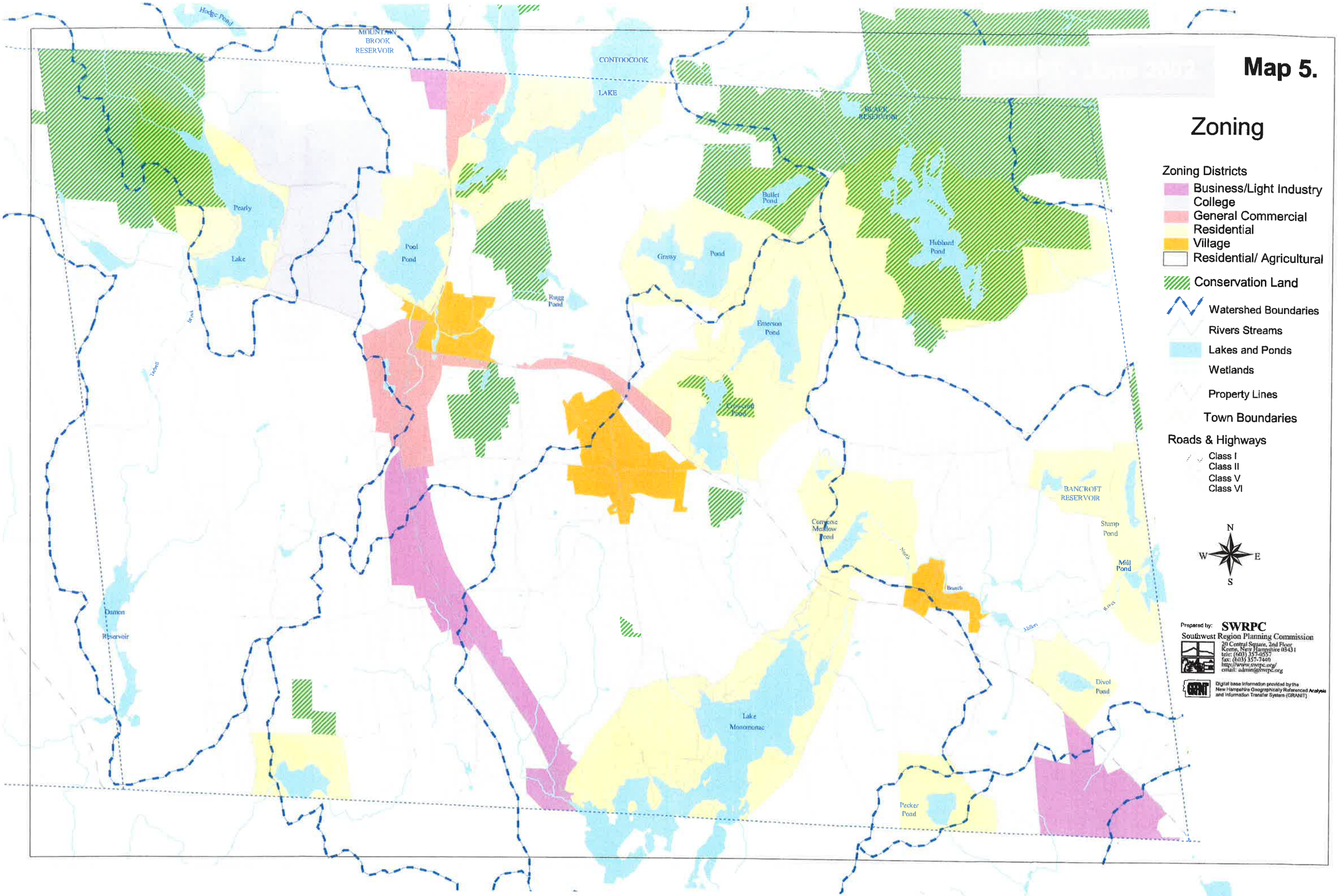
Map 5.
Zoning
Zoning Districts
Business/Light Industry
College
General Commercial
Residential
Village
Residential/ Agricultural
Conservation Land
Watershed Boundaries
Rivers Streams
Lakes and Ponds
Wetlands
Property Lines
Town Boundaries
Roads & Highways
Class I
Class II
Class V
Class VI
N
W
E
S
Prepared by: SWRPC
Southwest Region Planning Commission
20 Central Square, 2nd Floor
Keene, New Hampshire 03431
tele: (603) 357-0557
fax: (603) 357-7440
http://www.swrpc.org/
email: admin@swrpc.org
Digital base information provided by the New Hampshire Geographically Referenced Analysis and Information Transfer System (GRANIT)
Hodge Pond
MOUNTAIN BROOK RESERVOIR
CONTOOCOOK
LAKE
BLACK RESERVOIR
Pearly
Lake
Pool
Pond
Bullet Pond
Grassy
Pond
Hubbard Pond
Rugg Pond
Emerson Pond
Crescent Pond
BANCROFT RESERVOIR
Stump Pond
Mill Pond
Converse Meadow Pond
North
Branch
Miller
River
Damon
Reservoir
Divol Pond
Lake Monomonac
Pecker Pond

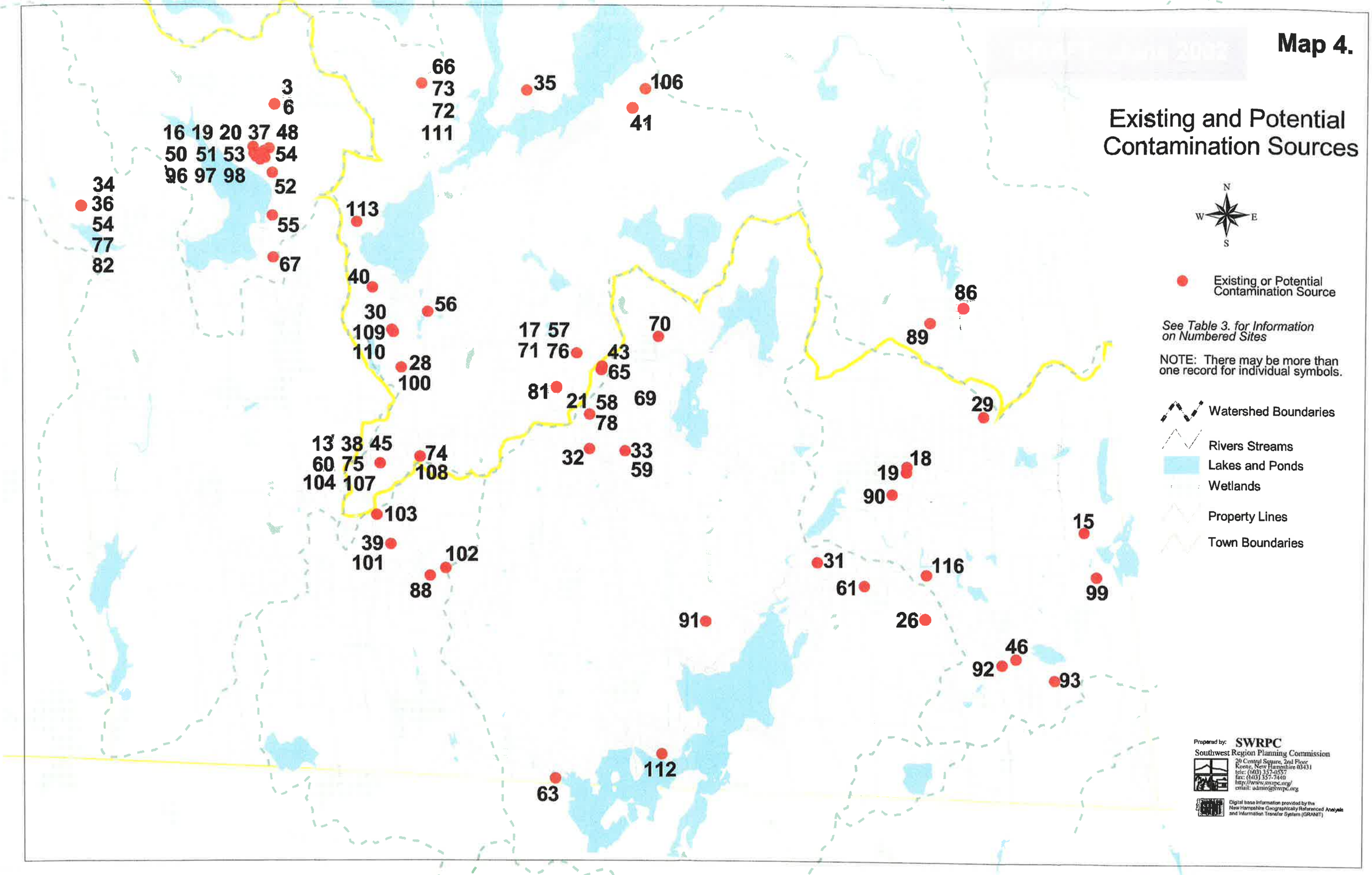
Map 4.
Existing and Potential Contamination Sources
N
W
E
S
Existing or Potential Contamination Source
See Table 3. for Information on Numbered Sites
NOTE: There may be more than one record for individual symbols.
Watershed Boundaries
Rivers Streams
Lakes and Ponds
Wetlands
Property Lines
Town Boundaries
Prepared by: SWRPC
Southwest Region Planning Commission
20 Central Square, 2nd Floor
Keene, New Hampshire 03431
tele: (603) 357-0557
fax: (603) 357-7440
http://www.swrpc.org/
email: admin@swrpc.org
Digital base information provided by the New Hampshire Geographically Referenced Analysis and Information Transfer System (GRANIT)
3
6
16 19 20 37 48
50 51 53 54
96 97 98
52
34
36
54
77
82
55
67
66
73
72
111
35
106
41
113
40
30
109
110
56
28
100
17 57
71 76
43
65
70
81
21 58
78
69
86
89
29
13 38 45
60 75
104 107
74
108
32
33
59
18
19
90
103
39
101
102
88
31
116
61
15
99
91
26
46
92
93
112
63

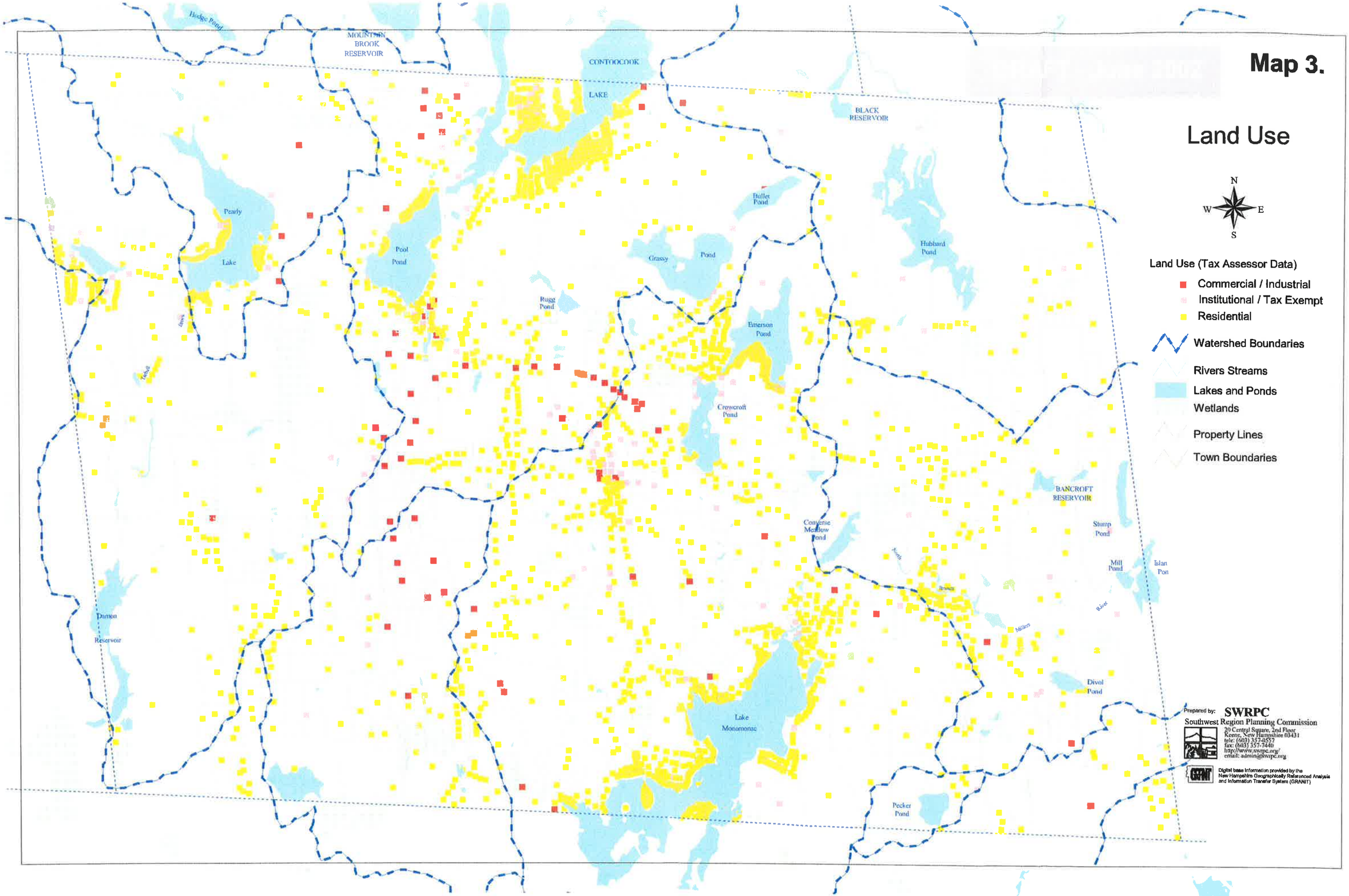
Map 3.
Land Use
N
W
E
S
Land Use (Tax Assessor Data)
Commercial / Industrial
Institutional / Tax Exempt
Residential
Watershed Boundaries
Rivers Streams
Lakes and Ponds
Wetlands
Property Lines
Town Boundaries
Prepared by:
SWRPC
Southwest Region Planning Commission
20 Central Square, 2nd Floor
Keene, New Hampshire 03431
tele: (603) 357-0557
fax: (603) 357-7440
http://www.swrpc.org/
email: admin@swrpc.org
Digital base information provided by the New Hampshire Geographically Referenced Analysis and Information Transfer System (GRANIT)
Hodge Pond
MOUNTAIN BROOK RESERVOIR
CONTOOCOOK LAKE
BLACK RESERVOIR
Pearly Lake
Pool Pond
Bullet Pond
Grassy Pond
Hubbard Pond
Rugg Pond
Emerson Pond
Crowcroft Pond
BANCROFT RESERVOIR
Converse Meadow Pond
Stump Pond
Mill Pond
Islan Pon
Damon Reservoir
Divol Pond
Lake Monomonac
Pecker Pond

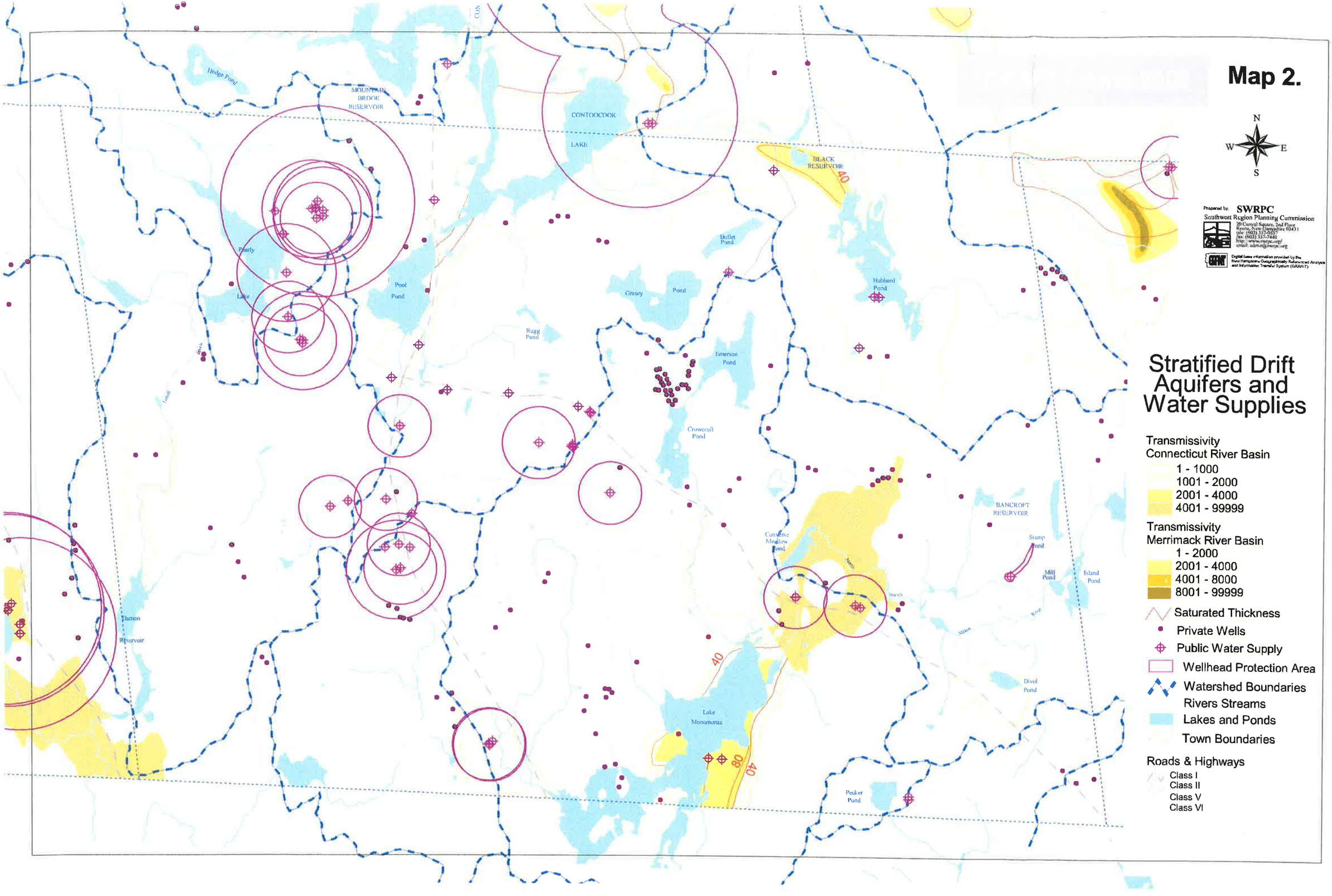
Map 2.
Stratified Drift Aquifers and Water Supplies
Transmissivity
Connecticut River Basin
1 - 1000
1001 - 2000
2001 - 4000
4001 - 99999
Transmissivity
Merrimack River Basin
1 - 2000
2001 - 4000
4001 - 8000
8001 - 99999
Saturated Thickness
Private Wells
Public Water Supply
Wellhead Protection Area
Watershed Boundaries
Rivers Streams
Lakes and Ponds
Town Boundaries
Roads & Highways
Class I
Class II
Class V
Class VI
N
S
E
W
Prepared by: SWRPC
Southwest Region Planning Commission
Hodge Pond
MOUNTAIN BROOK RESERVOIR
CONTOOCOOK LAKE
BLACK RESERVOIR
Pearly Lake
Pool Pond
Bullet Pond
Grassy Pond
Hubbard Pond
Rugg Pond
Emerson Pond
Crowcroft Pond
BANCROFT RESERVOIR
Converse Meadow Pond
Stump Pond
Mill Pond
Island Pond
Damon Reservoir
Lake Monomonac
Divol Pond
Pecker Pond
40
80

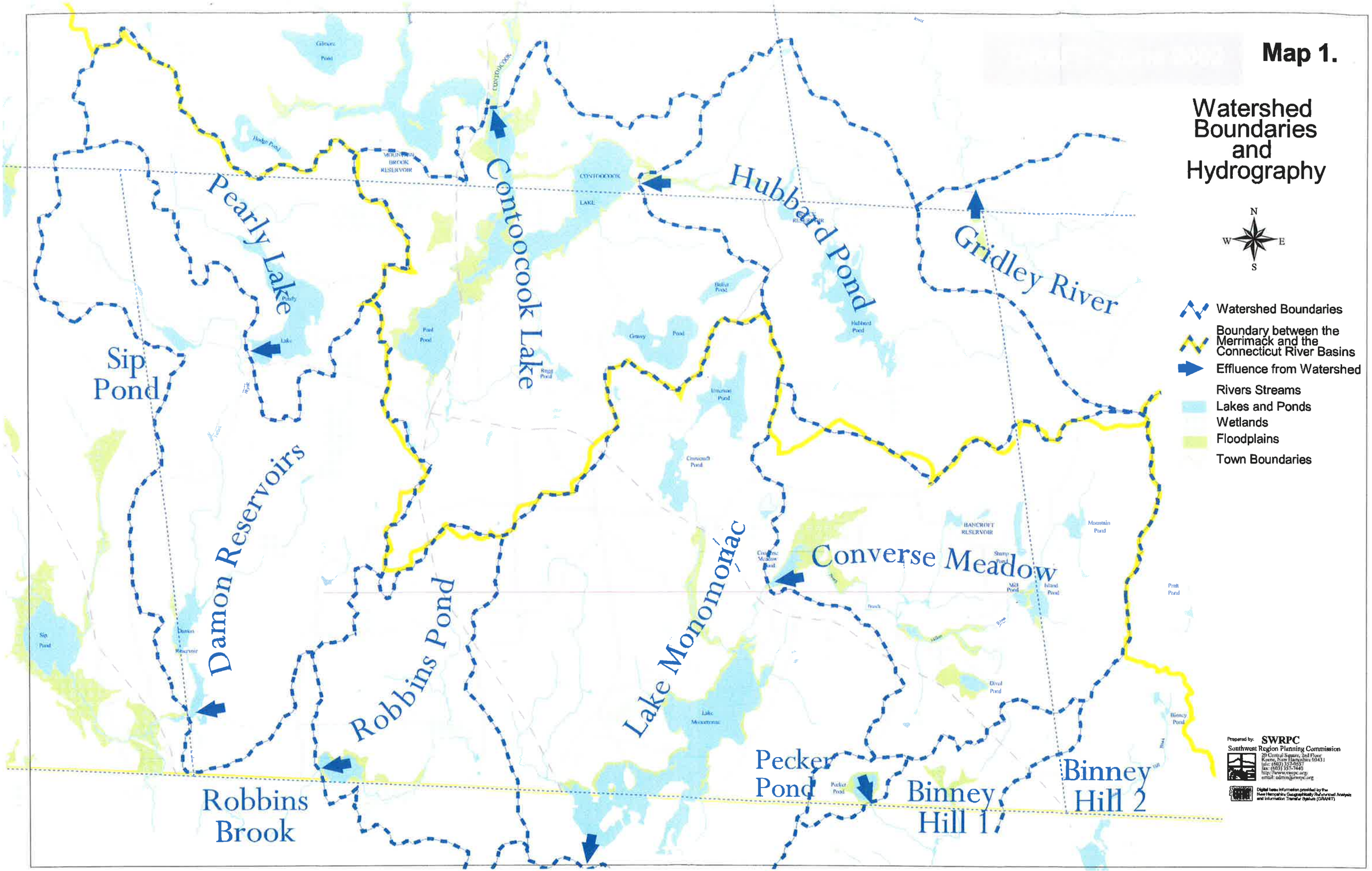
Map 1.
Watershed Boundaries and Hydrography
N
W
E
S
Watershed Boundaries
Boundary between the Merrimack and the Connecticut River Basins
Effluence from Watershed
Rivers Streams
Lakes and Ponds
Wetlands
Floodplains
Town Boundaries
Pearly Lake
Contoocook Lake
Hubbard Pond
Gridley River
Sip Pond
Damon Reservoirs
Robbins Pond
Lake Monomonac
Converse Meadow
Pecker Pond
Binney Hill 1
Binney Hill 2
Robbins Brook
Prepared by: SWRPC
Southwest Region Planning Commission

Drinking Water Resources and Potential Contamination Sources: RINDGE, NH

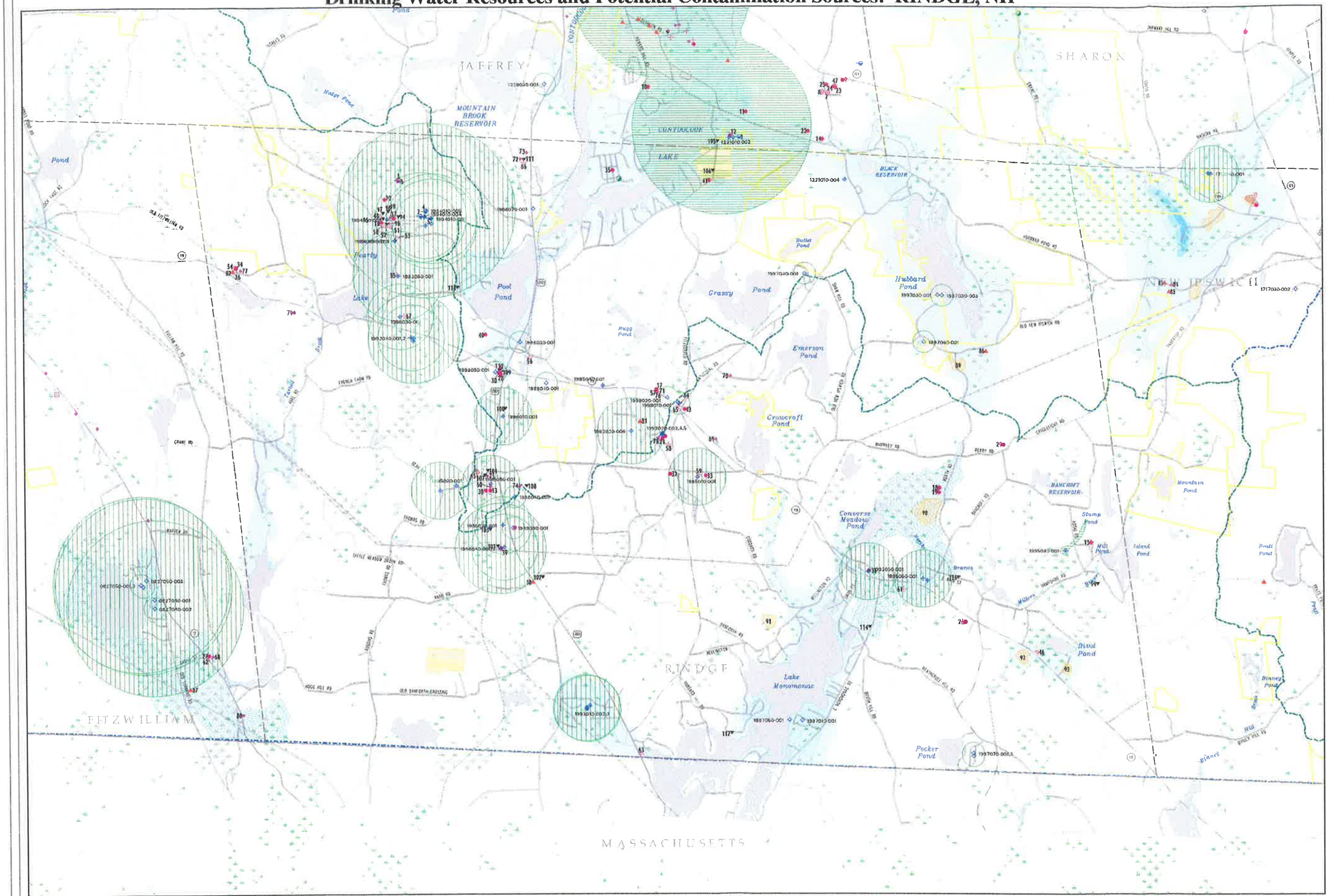

Legend

- Source Water Hazard Inventory Site (Apr 02)
- Underground Storage Tank Site (Apr 02)
- RCRA Hazardous Waste Generator (Feb 02)
- Junkyard Facility (Nov 91)
- Point/Non-Point Potential Pollution (Mar 95)
- Local PCS Inventory (Mar 02)
- NPDES outfall (Mar 02)
- Source Water Hazard Inventory Area
- Agricultural Pesticides (1994) (parcel bndry-not areas of use)
- Hazardous Waste Area (RCRA)
- Point/Non-point Potential Pollution
- Registered Water Users > 20,000 gal/day (Feb 01)
- Public Water Supply Source (Apr 02)
- Transient Public Water Supply Source
- USGS Water Quality Monitoring Well
- Source Water Protection Areas
  - Bedrock or Artesian Well
  - Gravel/Stratified Drift Well
  - Transient System Well
  - Surface Source Watershed boundary
- National Wetlands Inventory (if available)
- USGS Wetland
- USGS Lake or Pond
- Conservation/Public Lands (Jan 01)
  - Conservation parcel boundary
  - (boundary uncertain/approximate)
- USGS Stream or Shoreline
- Subwatershed boundary (12-digit HUC)
- Primary highway
- Secondary highway
- Other road or street
- Railroad
- Power transmission line
- State boundary
- Town boundary
- Stratified Drift Aquifer (Transmissivity ft2/day)
  - Less than 2000
  - 2000 to 4000
  - 4000 to 8000
  - More than 8000
  - Unable to contour

NOTES

1. Source Water Hazard Inventory and Underground Storage Tank data layers are maintained by the NHDES WSEB and are part of an ongoing inventory. Updated Monthly. Include known and potential sources of contamination subject to registration or other regulation by NHDES.
2. Resource Conservation & Recovery Act (RCRA) registered hazardous waste generators. Feb 2002 Update underway.
3. Registered Junkyards with 50 or more automobiles. Nov 1991
4. Local Inventory sites self-reported through Waver program. March 2002 Updated quarterly
5. NPDES (National Pollutant Discharge Elimination System) outfall sites March 2002 Update currently underway.
6. Agricultural Pesticides maintained by NH Dept of Agriculture 1994 (NOTE: entire parcel not application limits)
7. Hazardous Waste Areas (RCRA) include areas where hazardous waste has contaminated the groundwater March 1995 (Subset of the Source Water Hazard Inventory)
8. Registered Water Users (more than 20,000 gallons per day) maintained by the NHDES Water Division. Feb 2001 annually.
9. Source Water Protection Areas and Public Water Supply data developed and maintained by the NH DES - Water Division, Water Supply Engineering Bureau. Feb 2002. Updated quarterly. Delineation of Source Water Protection Areas is ongoing. Public water supply points - Updated Monthly.
10. Conservation/Public Lands developed and maintained by the Society for the Protection of NH Forests, and NH GRANIT at Complex Systems Research Center, UNH January 2001
11. Stratified Drift Aquifer data developed by the US Geological Survey in cooperation with NHDES Water Division (1:24,000)
12. Hydrography, transportation, and political boundaries from USGS 1:24,000-scale Digital Line Graph data provided by NH GRANIT at Complex Systems Research Center, UNH.

N

NEW HAMPSHIRE DEPARTMENT OF Environmental Services

0 500 2000 3000 4000 FEET

The coverages presented are under constant revision as new sites or facilities are added. They may not contain all of the potential or existing sites or facilities. NHDES is not responsible for the use or interpretation of this information. Not intended for legal purposes. >> SEE ACCOMPANYING REPORT FOR SITE INVENTORY LISTING <<

Map prepared May 23, 2002 NHDES WSEB